


Locus <u>L 9869</u>	Dor 19 <u>93</u>	Fld <u>G</u>	Sq <u>AJ32</u>	Loc. type <u>Floor make-up fill below</u>
Open <u>07/07/93</u>	High <u>13.49</u>	at <u>E</u>	Low <u>13.10</u>	at <u>W</u>
Close <u>15/07/93</u>	High <u>13.16</u>	at <u>S</u>	Low <u>13.11</u>	at <u>N</u>
Floor: type <u>E</u>	Length <u>3.0</u>	Width <u>2.9</u>	Vol 	Drawn? <u>No</u>
Value <u>S</u>	Remove <u>/ / /</u>			
Photo #(1) _____	Photo #(2) _____			
Written by: <u>C.L.R.</u>	Checked by: <u>J.R.Z.</u>			
Seals: <u>L9907</u> <u>L9908</u> <u>L9909</u> _____				
Sealed by: <u>L9851</u> _____				
Locl above <u>L9851</u> <u>L9493</u> _____				
Locl below <u>L9907</u> <u>L9908</u> <u>L9909</u> <u>9915</u>				
	<u>9906</u> <u>9907</u> _____			

Unit _____	Phase <u>9</u>	Stage _____	Stratum _____	PoM _____
------------	----------------	-------------	---------------	-----------

Summary \_\_\_\_\_

Opened: when L9851 was cleaned to reveal floor. Went below floor 9851/9493.

Limits (N) L9921, L9410, and pedestals of W9400, W9065, and L9410.  
 (S) W9412, L9900, and bank  
 (E) W9140  
 (W) bank between AJ32 and AK32  
 Closed: When the upper parts of mudbrick walls W9909 and W9915 were traced in L9869.

Matrix: floor material is white and gray ashy plaster. fill material includes burnt mud brick, shell, lt. to med. brown silty soil; plaster pebbles + cobbles; Iron II + Persian pot sherds; very small bits of iron; small charcoal lenses; and unburnt mud brick material. The western half of L9869 contains grayish brown silty soil; the E half more mud brick material.

Relations: L9869 is sealed by floors L9851 = L9493. Walls 9400, 9065, and 9140 float above L9869. Pits 9900 and 9921 cut L9869. L9869 seals L9907 and L9908, W9909, and W9915. \* Walls 9909 and 9915 are included in L9869 because they were partially excavated to define them. L9869 also seals and covers the E. part of L9997. L9869 continues under W9412 and W9413 as L9920. L9869 appears to cover and seal two "leveling" fills: L9996 and L9997

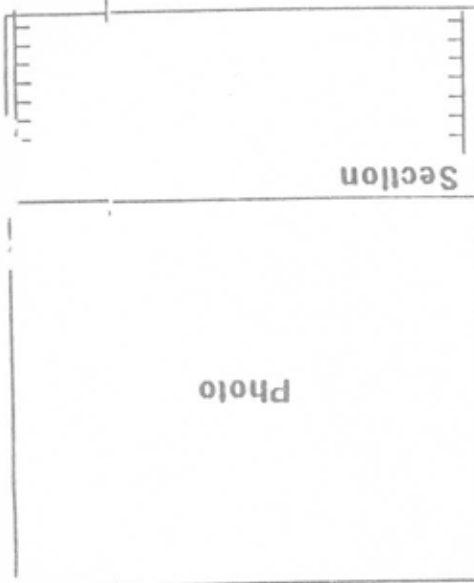
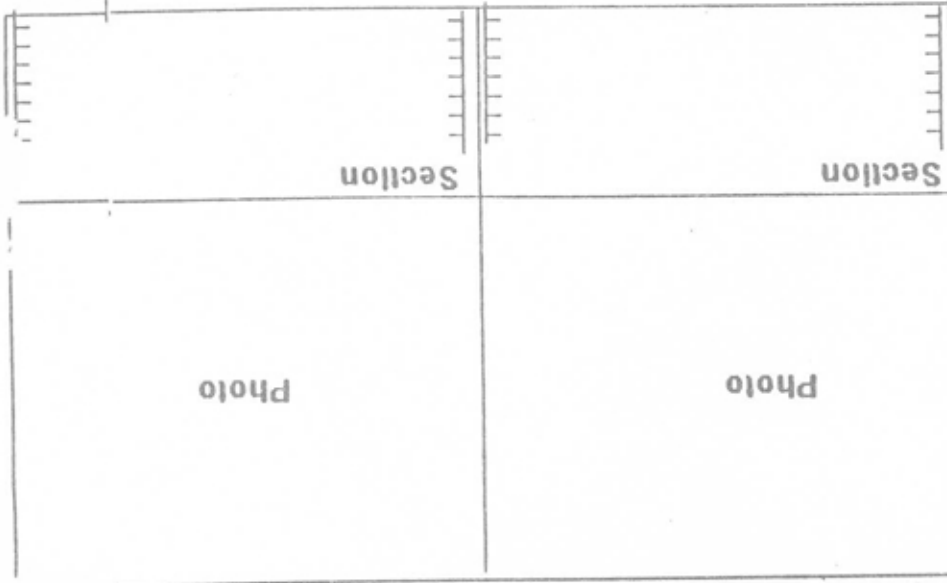
\* L9869, being the floor makeup of the "sloping surfaces" of F9493/F9851, seals all loci below it

Additional Observations/Value: L9869 with L9920 unquestionably seals all loci below them. is a sealed locus with no clear dating to L9869. L9869 is a sealed locus with no clear dating to L9869.

9 13.24 fm tw st s  
 13.24 fm at mt s  
 13.24 fm at mt s  
 with #98665  
 13.19 fm sh cr 2 s ir  
 f of 11th century  
 3.19 fm ma bn s  
 5.19 fm tw st s  
 .42 tz jw sl d  
 and L9869 tz  
 14 fm sh cr 3 s ir  
 lb?



Sketch plan Not to scale  
 L9869



Photo

Photo

Section

Section