

Locus <u>L 9667</u>	Dor <u>1991</u>	Fld <u>G</u>	Sq <u>A133</u>	Loc. type <u>Fallen cobbles</u>
Open <u>1/6/07/91</u>	High <u>15.40</u>	at <u>N</u>	Low <u>15.17</u>	at <u>S</u>
Close <u>2/20/91</u>	<u>15.04</u>	<u>N</u>	<u>14.91</u>	<u>S</u>
Floor: type <u>---</u>	Width <u>1.2</u>	Vol <u>---</u>	Seals: <u>    </u> <u>    </u> <u>    </u> <u>    </u>	
Length <u>1.8</u>	Remove <u>2/20/91</u>	Drawn? <u>YES</u>	Sealed by: <u>L9111</u> <u>    </u> <u>    </u>	
Value <u>S</u>			Loci <u>L9631</u> <u>L9643</u> <u>    </u> <u>    </u>	
Photo #(1) <u>70383</u>	Photo #(2) <u>70384</u>	above <u>    </u> <u>    </u> <u>    </u> <u>    </u>		
Written by: <u>RSS</u>	Checked by: <u>JRZ</u>	Loci <u>L9694</u> <u>    </u> <u>    </u> <u>    </u> <u>    </u>		
		below <u>    </u> <u>    </u> <u>    </u> <u>    </u>		

Unit	Phase	Stage	Stratum	PoM
------	-------	-------	---------	-----

**Summary**

**Opened:** L9631 and L9643 came down on a layer of cobbles which was then numbered L9667

**Limits (N)** L9667 continues into A134

**(S)** Bounded by L9648 and fill below W9278/9278.

**(E)** Bounded by W9284.

**(W)** Bounded by L9149

**Closed:** When ridges of cobbles were removed and matrix became compact mud-brick debris.

**Matrix:** Many medium to large sized cobbles compacted in med. grey soil. Unlike all surrounding loci. Some mudbrick mixed in with lower cobbles - excavated as a twilight zone with L9694. Matrix unlike L9648 (which is mud-brick), cobbles mostly "fist-size" to "half-head" size.

**Relations:** L9667 is covered by L9631 and L9643. L9667 covers L9694. L9667 reaches W9684. L9667 is cut by L9149 (a later fill pit). This locus is probably fall from a wall - possibly upper courses to W9284 or an E-W wall either totally destroyed or as yet undiscovered. The cobbles slope downward from the NE to the SW. L9667 reaches L9648 to the south, though the relationship between the two remains uncertain. L9667 is probably cut by W9278 and fill below. L9111 seals the western half of this locus - all the area covered by L9631. Buckets for sealed and unsealed portions were kept separate. L9667 continues N. into A134. For relations here see card for A134.

**Additional Observations/Value:** Area below L9667 is probably undisturbed.

Locus Basket List

L 9667

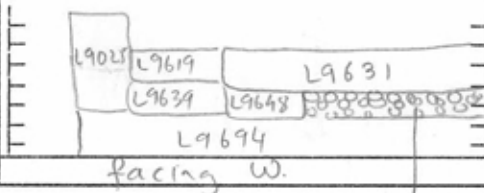
Bask. No.	Sq.	Beg. Ele.	Clo. Ele.	St. Df.	Lc St	Ob	Ma	R	C	P1	P2	P3
96543	AI33	15.77	15.40	fs		ot	st		u			
96544	AI33	15.77	15.40	fs		sh	cr	2	u	ir		
i piece ir2c.												
96557	AI33	15.77	15.10	fs		sh	cr	2	u	ir2		
i piece may be ir2c.												
96580	AI33	15.77	15.10	fs		sh	cr	2	s	ir2c		
From sealed half of locus. i unidentified IDF.												
96581	AI33	15.77	15.10	fs		ma	bn		s			
96621	AI33	15.10	15.05	fs		sh	cr	2	u	ir		
BIC sherd.												
96622	AI33	15.10	15.05	fs		sh	cr		u			
From unsealed section.												
96623	AI33	15.10	15.05	fs		ma	bn		u			

Locus  
L9667

Sketch plan



Section A-B



Section



L9667

Locus L 9,6,6,7	Dor 19 9,1	Fld 6	Sq AI 34	Loc. type Rubble
Open	Date 1,6/0,7/9,1	High 1,5 3,1	at 9,1E	Low at
Close	Date 1,8/0,7/9,1	High 1,5 0,7	at 9,1W	Low at
Floor: type				
Length 2.5	Width 0.6	Vol	Drawn? YES	Seals: _____
Value id	Remove 1,8/0,7/9,1			Sealed by: _____
Photo #(1) 70392	Photo #(2) 70393			Loci 9,6,5,1 _____
Written by: KAL	Checked by: JRZ			above _____
				Loci 9,6,8,1, 9,6,8,3, 9,6,8,4 _____
				below _____

Unit	Phase	Stage	Stratum	PoM
------	-------	-------	---------	-----

Summary

Opened: Opened [L9667] to remove rubble in pit L9651 shared with AI 33.

Limits (N) L9651  
 (S) L9667 continues into AI 33  
 (E) L9701  
 (W) L9651

Closed: Closed [L9667] when all rubble removed to mudbrick which became L9683.

Matrix: Many fist-sized cobble stones with a few larger stones (top W9684) in SE corner. Surrounded by medium gray soil and some mudbrick [L9667] dissimilar to hard-pack dark brown pit material<sup>L9651</sup> at north and west and pitlike material in L9701 at east. Shared with AI 33 at south.

Relations: [L9667]'s rubble and mudbrick is cut at the north and west by pit L9651. [L9667]'s material could be full from an EW wall in AI 33 yet undiscovered. At the east [L9667] reaches or is cut by L9701 which may be a continuation of L9651's pit material; in which case, L9701 cuts [L9667]. Southward L9667 continues into AI 33, see AI 33's and for relations. The locus above [L9667] was pit L9651, and the rubble appeared and was defined as [L9667] as the pit was excavated. Below the rubble is mudbrick L9683, and Iron Age wall L9694 which also continues into AI 33. L9683 and which continues into AI 33 as L9694. W9694 aren't the same matrix. 9667 covers, but does not seal 9683 and 9684 below.

Additional Observations/Value: Valueless, rubble full mass cut by pit. Mudbrick L9683 below may be undisturbed. [L9667] covers, but does not seal, W9684 and L9683.

-----  
 Locus Basket List

L 9667

-----  
 Bask. Beg. Clo. St Lc  
 No. Sq. Ele. Ele. Df St Ob Ma R C P1 P2 P3

Comments  
 Comments

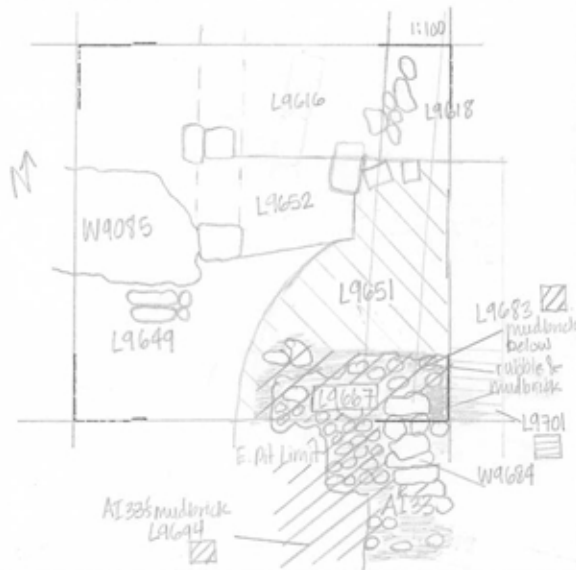
-----  
 96549 AI34 15.29 15.29 fs ot st u  
 Worked stone?

-----  
 96555 AI34 15.29 15.11 fs sh cr 0 u ir2c pr  
 -----

**Locus**

L 9,6,6,7

Sketch plan



Section



Section



<b>Locus</b> L9667	<b>Dor</b> 19 <sup>9</sup> 2	<b>Fld</b> G	<b>Sq</b> A134	<b>Loc. type</b> Rubble		
<b>Open</b> 21/07/92	<b>Date</b>	<b>High</b> 1.5	<b>at</b> E	<b>Low</b> 1.5	<b>at</b> W	<b>Seals:</b> _____
<b>Close</b> 21/07/92		<b>High</b> 1.4	<b>at</b> E	<b>Low</b> 1.4	<b>at</b> W	<b>Sealed by:</b> _____
<b>Floor:</b> type		<b>Width</b> 0.5		<b>Vol</b> _____		<b>Locl</b> _____
<b>Length</b> 0.5		<b>Remove</b> 21/07/92		<b>Drawn?</b> YES		<b>above</b> _____
<b>Value</b> ill						<b>Locl</b> 9777
<b>Photo #(1)</b> _____		<b>Photo #(2)</b> _____				<b>below</b> _____
<b>Written by:</b> RSS		<b>Checked by:</b> JRZ				

<b>Unl</b> _____	<b>Phase</b> _____	<b>Stage</b> _____	<b>Stratum</b> _____	<b>PoM</b> _____
------------------	--------------------	--------------------	----------------------	------------------

**Summary**

**Opened:** To remove the remainder of rubble locus L9667 incompletely removed during 1991 season.

**Limits (N)** See 1991 A133 and A134 cards

**(S)** See 1991 A133 and A134 cards

**(E)** See 1991 A133 and A134 cards



**(W)** See 1991 A133 and A134 cards.

**Closed:** When all rubble removed to mudbrick which became L9777.

**Matrix:** Mostly fist-sized cobbles mixed within a matrix of mudbrick debris.

**Relations:** For all previous relations see 1991 season cards for A133 and A134. The remaining cobbles of L9667, unexcavated during the previous season, sink into a depression in L9777. L9667 covers the central half of L9777, and possibly cuts it. Most likely, the cobbles sank into the mudbrick debris below over time, or fell into an already existing depression.

**Additional Observations/Value:** Of little stratigraphic value

 <p>Section</p>	 <p>Section</p>	<p>Photo</p>	<p>Photo</p>
		<p>Sketch plan</p>	