

Locus L 18559	Dor 20	Fld G	Sq AE 39	Loc. type fill down to flo of	
Open Date 2/18/00	High at 14.43	W ₁	Low at 14.31	N ₁	Seals: _____
Close Date 2/18/00	14.36	C ₁	14.28	NE	Sealed by: _____
Floor: type 3.6	Width 2.7	C ₁	Vol	_____	Loci 18553 above _____
Value u	Remove 2/18/00	Drawn? y	_____	_____	_____
Photo #(1)	Photo #(2)	_____	_____	_____	Loci 18562 below _____
Written by: MAZ	Checked by:	_____	_____	_____	_____

Unit _____ Phase _____ Stage _____ Stratum _____ PoM _____

Summary

Opened: After "floor" F18553 was removed

Limits (N) blk.

(S) W 18560

(E) blk below W 9515

(W) W 18545

Closed: when floor was reached

Matrix: soft grey soil with small (tiny) stones in it

Relations: L 18559 is another fill in the courtyard of the IA building. the fill is ADJACENT to MB wall 18545 and W 18560. very soon after opening L 18559, a plaster floor was discovered

This is a very fragmentary floor, only 2 small patches of it were found. It is very similar to the plaster patch found in L 18553.

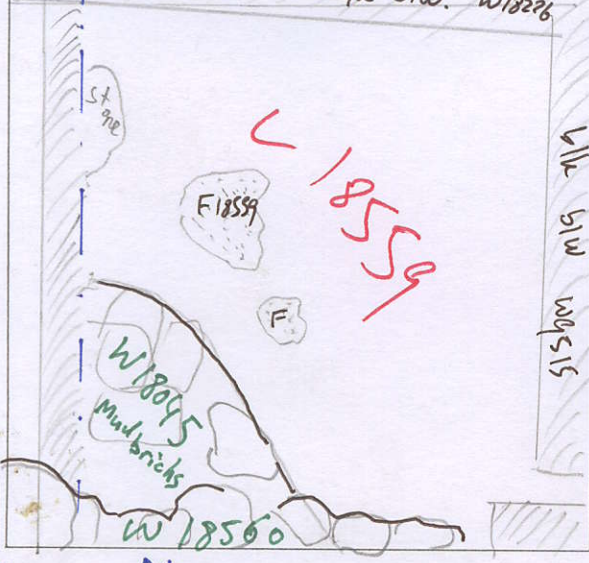
No relations for this plaster patches can be defined.

As soon as the floor was found, L 18559 was closed.

Additional Observations/Value: Fill between floors in the courtyard of the IA building.

Locus
L 18559

Sketch plan *baulke blw. W18226*

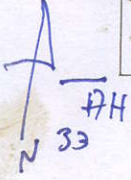
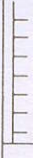


Photo

Photo

Section

Section



A6

192704




192705



Locus
4 18559

Sketch plan baulk b/w. W18226



Photo

Photo

Section

Section

AH

Ab

N 33