

Locus <u>L 18415</u>	Dor 19 <u>9.9</u>	Fld <u>G₁</u>	Sq <u>A.I. 3.2</u>	Loc. type <u>DESTRUCTION MATERIAL</u>					
Open	Date <u>02/08/99</u>	High <u>10.64</u>	at <u>C₁</u>	Low <u>10.54</u>	at <u>S_{1W}</u>	Seals: <u>18420</u>	_____	_____	_____
Close	<u>05/08/99</u>	<u>10.53</u>	<u>S_{1E}</u>	<u>09.93</u>	<u>N_{1W}</u>	Sealed by:	_____	_____	_____
Floor:	type _____	_____	_____	_____	_____	Loci <u>18405</u>	_____	_____	_____
Length	<u>2.4</u>	Width <u>1.8</u>	_____	Vol _____	_____	above	_____	_____	_____
Value	<u>u₁</u>	Remove _____	_____	Drawn? <u>NO</u>	_____	below	_____	_____	_____
Photo #(1)	_____	Photo #(2)	_____	Loci <u>18420</u>	_____	_____	_____	_____	_____
Written by:	<u>KVL</u>	Checked by:	<u>JRZ</u>	_____	_____	_____	_____	_____	_____

Unit _____	Phase _____	Stage _____	Stratum _____	PoM _____
------------	-------------	-------------	---------------	-----------

Summary _____

Opened: L18405 CAME DOWN IN THE EAST ON WHAT APPEARED TO BE DESTRUCTION MATERIAL, WE OPENED [L18415]

Limits (N) BALK

(S) UNEXCAVATED FILL

(E) BALK

(W) UNEXCAVATED FILL BELOW L18416

Closed: THE DESTRUCTION MATERIAL DISAPPEARED AND A SANDY SLOPE REMAINED BELOW WHICH BECAME L18420

Matrix: RELATIVE HARD SOIL COLOURED BROWN (LIGHT TO DARK) WITH SEVERAL RED TO ORANGE INCLUSIONS AND MANY PIECES OF BURNED HUNARIK (RED-ORANGE-BLACK) AND THUMB SIZE PIECES OF CHARCOAL. LOOKS LIKE REDEPOSITED DESTRUCTION MATERIAL, CLEARLY NOT THE SAME AS THE PHASE 9 BURNING.

Relations: ABOVE: L18405 COVERS BUT DOES NOT SEAL [L18415]

NORTH: [L18415] CONTINUES INTO THE BALK UNDER L18421 *

SOUTH: [L18415] CONTINUES INTO UNEXCAVATED FILL BELOW L18334

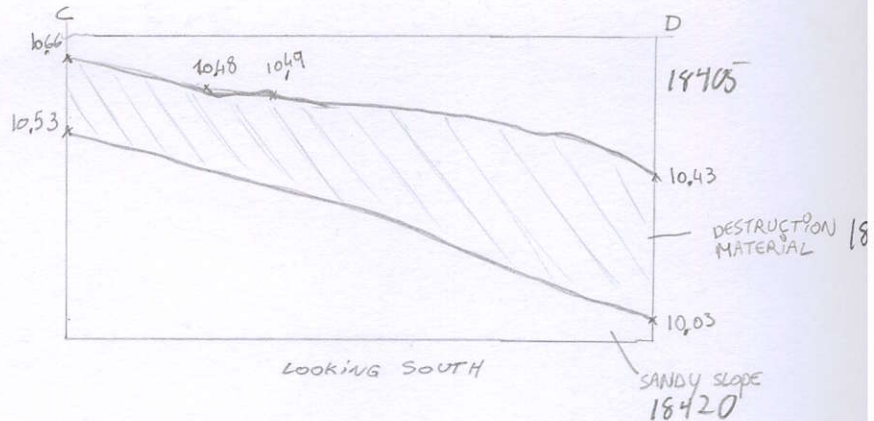
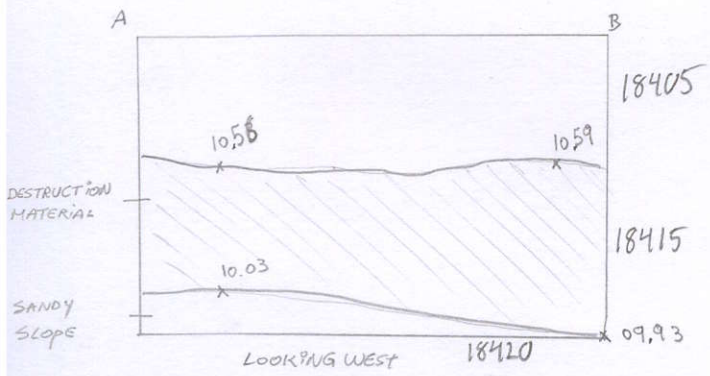
EAST: [L18415] CONTINUES INTO THE BALK

WEST: [L18415] CONTINUES INTO UNEXCAVATED FILL BELOW L18416

3-5 CHS
* A TWO METER WIDE ASHY LAYER WAS VISIBLE IN THE NE CORNER ON TOP OF THE DESTRUCTION-MATERIAL (1065-1059)

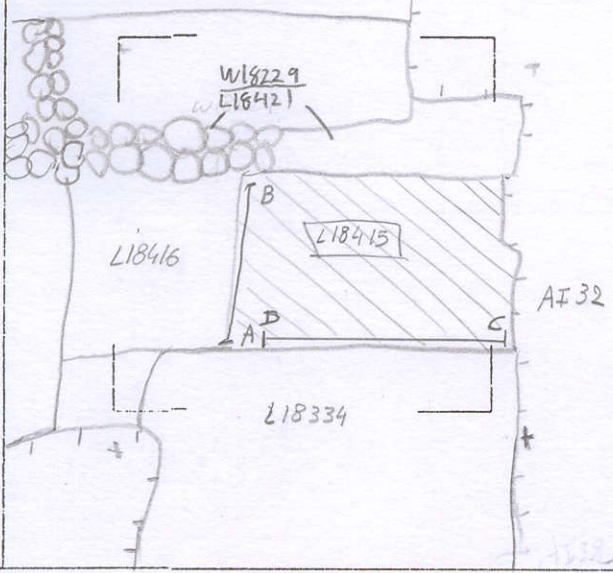
BELOW: [L18415] SEALS L18420

Additional Observations/Value: HIGH VALUE: DESTRUCTION MATERIAL WITH LB POTTERY FROM A LB OCCUPATION (SOMEWHERE) NEARBY



Locus
L 18415

Sketch plan



Photo

Photo

Section SEE ABOVE

Section