

Locus L 18384 Dor 19₉₉ Fld G₁ Sq AJ, 32-33

Loc. type FILL AND SEVERAL FLOORS

Date 7.4/67/99 High at 12.67 S₁ Low at 12.96 S₁
Close 2.6/67/99 11.57 S₁ 11.39 N₁
Floor: type C 11.71 S₁ 11.63 N₁
Length 1.5 Width 0.5 Vol 1.1
Value S₁ Remove / Drawn? YES

Seals: |||| |||| |||| ||||
Sealed by: L180618 |||| ||||
Loci 18048 |||| ||||
above |||| |||| ||||

Photo #(1) 184 819 Photo #(2) 184820
Written by: K.V. Checked by: J.R.Z.

Loci 18403 |||| ||||
below |||| |||| ||||

Unit _____ Phase _____ Stage _____ Stratum _____ PoM _____

Summary _____

Opened: L18384 is THE BALK UNDER THE NORTHERN PART OF W18048

Limits (N) w9140 = w9915
(S) pier of w18229
(E) L18233, L18251, L18267, L18286, L18320, L18350, L18365
(W) w9915

Closed: WE CAME DOWN ON A FLOOR (PHANTOM FLOOR L18403) AND CLOSED L18384

Matrix: REDDISH TO LIGHT BROWN SOIL AS FILL IN BETWEEN SEVERAL FRAGMENTARY FLOOR-SURFACES WHICH VARY BETWEEN GREY-BLUE AND WHITE MATERIAL

Relations: ABOVE: THE NORTHERN PART OF W18048 SEALS L18384
NORTH: L18384 REACHES W9140
SOUTH: L18384 REACHES THE PIER OF W18229 AND W18229
EAST: L18384 CONTINUES IN THE LOCI ABOVE L18355 AND BELOW 12.57 METER **
WEST: L18384 REACHES W9915, EXCEPT AT VERY BASE OF LOCI WHERE WE ARE FINALLY BELOW THE FOUNDATION OF *
BELOW: L18384 CAME DOWN ON A PARTIAL FLOOR WHICH WAS ASSIGNED L18403

SEVERAL FLOORS ARE VISIBLE IN L18384 :
a FLOOR 1: THIS FLOOR RUNS UNDER THE PIER OF W18229 (12.66) AND REACHES W9915 (12.67-60) ^{stage B?}
b FLOOR 2: NO REACHES (11.86 - 11.89) = F 18285? (= 11.83-89) Δ
c FLOOR 3: BITTO (11.79 - 77)
d FLOOR 4: (11.71 - 63) THIS FLOORPATCH REACHES W18229 AT 11.71. IT IS THE EARLIEST FLOOR WHICH GOES WITH W18229 AND HAS BEEN ASSIGNED F18384 = F 18320? (11.67)
e FLOOR 5: (11.57 - 53) THIS FLOORPATCH SEEMS TO BE THE EARLIEST ONE TO REACH W9915 ^{stage C}
f Floor 6: = F18403 (11.58 - 11.41) goes under w9915 = F 18350? (11.53-40)
** THESE LOCI ARE L18233, L18251, L18267, L18286, L18320, L18350, L18365. SOME OF THE FLOORS MATCH (SEE FLOORLIST)

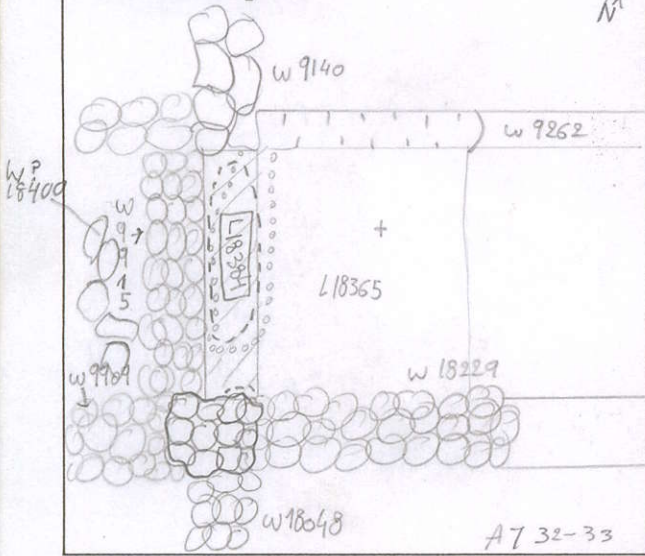
* L18384 At that point it is cut by w9915 (SEE CARD 2)
Additional Observations/Value: Very low values, Excavated mid/hurrypro

Locus

L 18384

Sketch plan

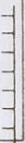
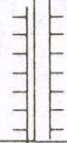
N



--- = F18384
ooo = L18365



Section



| | | | | |
|-------------------|----------------------|--------------------|--------------|------------------------------|
| Locus L 18384 | Dor 19 ₉₉ | Fld G ₁ | Sq _____ | Loc. type CARD 2 out of 2 |
| Open _____ | Date _____ | High at _____ | Low at _____ | Seals: _____ |
| Close _____ | _____ | _____ | _____ | Sealed by: _____ |
| Floor: type _____ | _____ | _____ | _____ | Loci _____ |
| Length _____ | Width _____ | Vol _____ | _____ | above _____ |
| Value _____ | Remove _____ | Drawn? _____ | _____ | below _____ |
| Photo #(1) _____ | Photo #(2) _____ | Loci _____ | | |
| Written by: _____ | Checked by: _____ | Loci _____ | | |

| | | | | |
|------------|-------------|-------------|---------------|-----------|
| Unit _____ | Phase _____ | Stage _____ | Stratum _____ | PoM _____ |
|------------|-------------|-------------|---------------|-----------|

Summary _____

Opened: _____

Limits (N) _____

(S) _____

(E) _____

(W) _____

Closed: _____

Matrix: _____

Relations: _____

EAST: [L18384] REACHES THE STONE STAGES OF W9915. Stage C is a 1-2 COURSE LAYER OF DOUBLE HEADSIZED STONES, CONNECTING W9915 WITH W18229. FLOORS 3, 4, 5 AND F18403 SEEM TO GO WITH THIS stage, ACCORDING TO THE LEVELS. THE SECOND STONE stage OF W9915 is the HIGHER stage TO WHICH FLOORS 1 & 2 SEEM TO BE CONNECTED. YET, THESE CONCLUSIONS ARE BASED ON THE COMPARISON OF ELEVATIONS SINCE REACHES ARE ABSENT EXCEPT FOR FLOOR 1 (= F1??) WHICH CLEARLY REACHES stage C AND FLOOR 5 WHICH REACHES stage C. AND LOWER LEVELS. THE CONCLUSIONS ARE THEREFORE PROVISIONAL. F18403 continues below W9915 AND ALSO BELOW L18400 TO THE WEST OF W9915.

Final Note: The multiple floors of the destruction deposit were immediately below 18048(N) and likely reached W9915 stone stage A. I.e. W18048 was built on one of the local phase 9 floors.

△ FLOOR 2 AND 3 ARE ALSO CANDIDATES FOR REACHING F18369 AROUND THE CORNER. W9915 IS FLATPAIS IN THE NORTHERN PART OF L18369. SO WHATEVER FLOOR EQUALS F18369 IN L18384 SHOULD NOT REACH W9915 EITHER.

Additional Observations/Value: _____

Locus
L 18384

Sketch plan

Photo

Photo

Section

Section

