

Locus <u>L 18303</u>	Dor 19 <u>97</u>	Fld <u>G</u>	Sq <u>A11314</u>	Loc. type <u>WALL FOUNDATION¹</u>
Open <u>06/08/97</u>	Date	High at <u>114.79 N1</u>	Low at <u>114.64 S1</u>	Seals: <u> </u> <u> </u> <u> </u> <u> </u>
Close <u>11/08/97</u>		<u>114.59 S1</u>	<u>114.48 N1</u>	Sealed by: <u>118248</u> <u>118245</u> <u> </u>
Floor: type <u>---</u>				Loci <u>118248</u> <u>118245</u> <u> </u> <u> </u>
Length <u>2.9</u>	Width <u>0.7</u>	Vol <u>---</u>	Drawn? <u>N01</u>	above <u> </u> <u> </u> <u> </u> <u> </u>
Value <u>S1</u>	Remove <u>---/---/---</u>			Loci <u>UNEXCAVATED</u>
Photo #(1) <u>SEE ISRA</u>	Photo #(2) <u>SEE ISRA</u>			below <u> </u> <u> </u> <u> </u> <u> </u>
Written by: <u>MAS</u>	Checked by: <u>JRZ</u>			

Unit <u>---</u>	Phase <u>---</u>	Stage <u>---</u>	Stratum <u>---</u>	PoM <u>---</u>
-----------------	------------------	------------------	--------------------	----------------

Summary ---

Opened: WHEN WE REMOVED ^{TOP COURSE OF} W18248 AND FOUND DARK BROWN MUDBRICK MATERIAL.

Limits (N) W18248

(S) W9282

(E) L18287, L18288, L18301, L18274, L18255, L18258

(W) L18268

Closed: NOT CLOSED; END OF SEASON

Matrix: DARK BROWN MUDBRICK MATERIAL WITH LOTS OF POTTERY.

Relations: LOCUS ABOVE: L18303 IS SEALED BY W18248 AND L18245.

N: L18303 REACHES THE THIRD NON-FLOATING COURSE OF W18248. FURTHER EXCAVATION WILL SHOW IF L18303 WILL GO UNDER THIS THIRD COURSE. BECAUSE W18248 CONTINUES DOWN LOWER ON THE NORTH THAN ELSEWHERE, L18303 IS BOTH BELOW W18248 AND ALSO REACHES IT. *

E: L18303 PROBABLY CUTS L18287, L18288 AND L18301 AS THEY HAVE IRON AGE POTTERY READINGS AND L18303 IS PROBABLY RELATED TO THE POSSIBLE ROMAN FOUNDATION W18248. L18303 REACHES L18274, POSSIBLE FOUNDATION FOR W18223.

S: L18303 REACHES W9282.

W: L18303 REACHES L18268 and may continue into it as L18268 is a similar matrix

LOCUS BELOW: UNEXCAVATED

L18303 better understood simply as the sealed deposit under the eastern half of W 9103 (= W18248 + W18206 - refers to cards for W9103 + W18206) and so is continuation of L18268 - the sealed deposit below the western half of same wall (L18303 = L18268)

Additional Observations/Value: HIGH VALUE; ROMAN WALL FOUNDATION.

Locus


L 18303




167523



167522



167509



167511

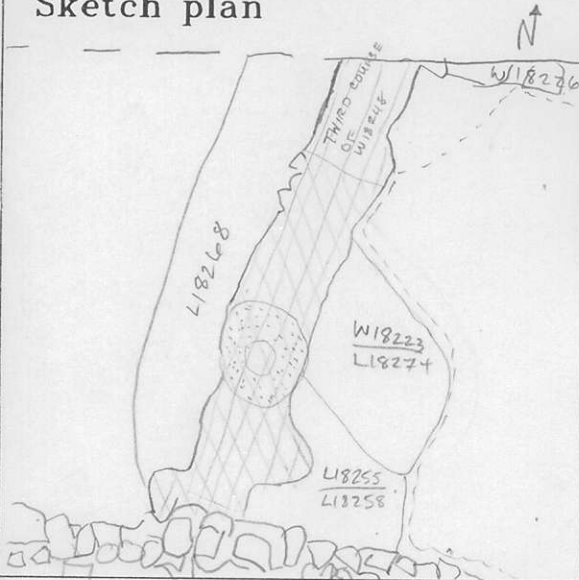


167531



167530

Sketch plan



Section

