

Locus W 18275	Dor 1997	Fld G	Sq A I32	Loc. type Field stone wall		
Open	Date 28/07/97	High at 12.30	NW	Low at 11.90	SW	Seals: _____
Close	08/08/97	11.65	NW	11.54	SE	Sealed by: _____
Floor: type						Loci 18266 18272
Length 1.7	Width 0.8	Vol				above _____
Value	Remove	Drawn?				below _____
Photo #(1) See Isra		Photo #(2)				Loci _____
Written by: JGM		Checked by: JRZ				below _____

Unit	Phase	Stage	Stratum	PoM
------	-------	-------	---------	-----

Summary _____

Opened: While excavating L18266, came down on the east face of W18275. Remaining area of L18266 became L18272.

Limits (N) Balk under L18289.

(S) L18297

(E) L18295, L18290, L18291

(W) L18297

Closed: not closed, End of season.

Matrix: 2 faces exposed. with a random collection of unworked fieldstones ranging from 10-40 cm in diameter. Roughly 3 courses high on the east. The rubble fill of this wall is either no longer there, or soil was used instead.

Relations: Above: L18266 covers but doesn't seal the east face of W18275. L18272 reaches the inside of the East face, but covers the west of W18275.

North: W18275 ^{seems to} continue under F18289

South: W18275 is reached by L18297.

East: L18291, L18290, and L18295 reach W18275. F18295 = F18290 goes under W18275

West: L18272 reaches the inside of the east face of W18275. L18297 reaches W18275. F18297 appears to dive under W18275.

Below: no loci below.

Additional Observations/Value: High value.

Locus
W 18275



167615

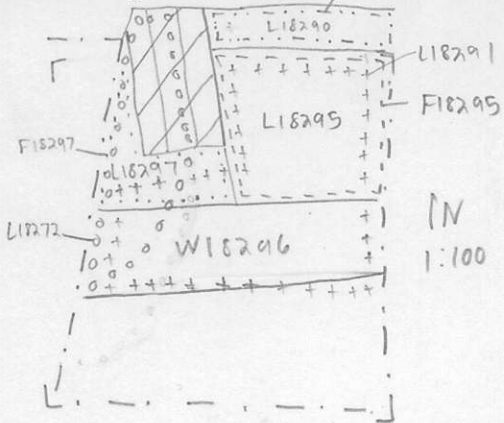


167618

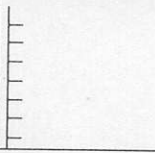
Photo

Photo

Sketch plan L18284 F18290



Section



Section



Locus WJ 18275	Dor 19 98	Fld 9	Sq A.I.31/32	Loc. type Stone installation / Amul?
Open 0.1.07.98	Date	High at 12.30 NW	Low at 11.90 SW	Seals: _____
Close 1.00.7.98		12.05	11.49	Sealed by: _____
Floor: type	Width			Loci 18266 18272
Length L: 8	Remove	1.07.98	Drawn? YES	above _____
Value				Loci 18322 18321
Photo #(1) 175280	Photo #(2) 175281			below _____
Written by: HAK	Checked by: J.R.Z.			
Unit	Phase	Stage	Stratum	PoM
Summary				
Opened: opened in 1997				
Limits (N) balk - further excavation may change this				
(S) L18297, L18321				
(E) L18295, L18290, L18291, L18322				
(W) L18297, L18321				
Closed: removed [L18275] to define relations to [18322].				
Matrix: [L18275] was a rectangular stone installation with 2 courses of large stones in the north and 2 courses of smaller field stones (first course stones measure 10-20cm, second course stones measure 20-30cm) on the east and west of installation, running north/south. Presumably a large stone enclosed the installation				
Relations: in the south, creating a useable space measuring 60x28cm, although no such stone was found. In the south of the useable space were 3 larger stones (20-40cm) at a depth of 25cm from top of first course. After removal of large stone in the north, a circular column base (measuring approx. 40cm in diameter) was found in secondary use as part of installation. * Levels for column base - West: 11.92 East: 12.05 * This column base was separately identified as L18327				
Above: see card 1				
North: [L18275] was built against / abuts column base [W18327]. (Column base in secondary use. See card 18274)				
South: [L18297] and [L18321] later resurfacings of [18322] dive below [L18275].				
East: [L18290], [L18295] and [L18322] (resurfacings of [18322]) dive below [L18275].				
West: [L18297] and [L18321] dive below [L18275].				
Below: The concrete that [L18275] was built on [18322] Surface of [18322]				

Unit	Phase	Stage	Stratum	PoM
Summary				
Opened: opened in 1997				
Limits (N) balk - further excavation may change this				
(S) L18297, L18321				
(E) L18295, L18290, L18291, L18322				
(W) L18297, L18321				
Closed: removed [L18275] to define relations to [F18322].				
Matrix: [L18275] was a rectangular stone installation with 2 courses of large stones in the north and 2 courses of smaller field stones (first course stones measure 10-20cm, second course stones measure 20-30cm) on the east and west of installation, running north/south. Presumably a large stone enclosed the installation				
Relations: in the south, creating a useable space measuring 60x28cm, although no such stone was found. In the south of the useable space were 3 larger stones (20-40cm) at a depth of 25cm from top of first course. After removal of large stone in the north, a circular column base (measuring approx. 40cm in diameter) was found in secondary use as part of installation. * Levels for column base - West: 11.92 East: 12.65 * This column base was separately numbered L18327				
Above: see card 1				
North: [L18275] was built against / abuts column base [W18327]. (Column base in secondary use ^{see card 18327})				
South: [L18297] and [L18321] later (surfacings of [F18322]) dive below [L18275].				
East: [L18290], [L18295] and [L18322] (resurfacings of [F18322]) dive below [L18275].				
West: [L18297] and [L18321] dive below [L18275].				
Below: It appears that [L18275] was built on [F18322]. Surface of [F18322] was very depressed where stones of installation had been. Another possibility was that [L18275] cut through the fills from the level of [F18289] or [F18244]. The construction was very flimsy and may have been a basin dug into the ground.				
* [L18324] is a group of 9 postholes (aver. 1cm in diameter) that appeared to be surrounding [L18275] in the east and south. Their function is unknown but may relate to the stone installation.				
Additional Photos - 175282-3				
Additional Observations/Value: High value. Installation built above [F18322] or built down from a higher floor (F18289 or F18244)				

175239



175237



175280




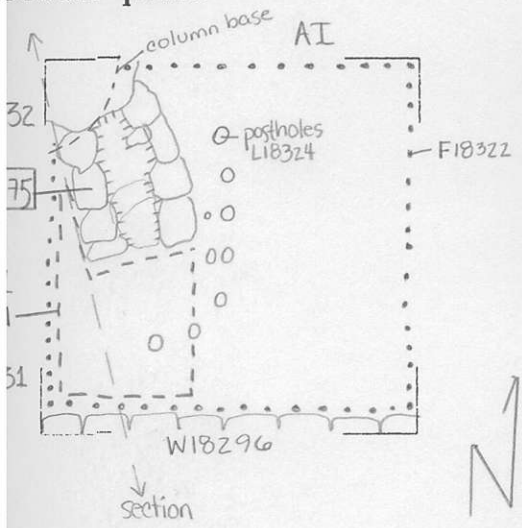
175281

175240



focus
1,8275

sketch plan




175283



175282

Section



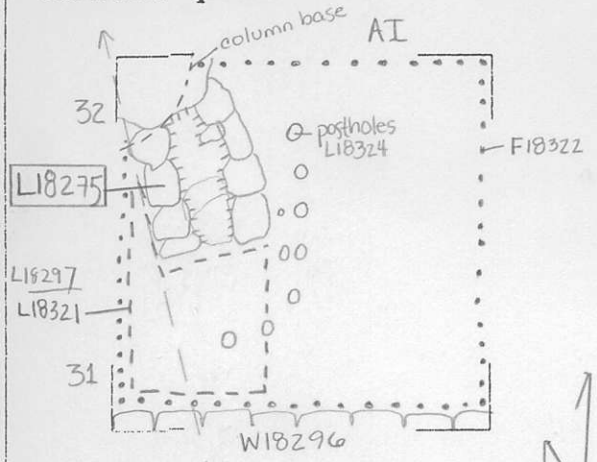
Section



card #1 for relations with L18295, L18290
L18275 + L18291

Locus
L 18275

Sketch plan



see card #1 for relations with L18295, L18290
L18275 + L18291

