

Locus L 18252	Dor 19 <sup>17</sup>	Fld G	Sq A J J J	Loc. type Floor makeup + fill to floor
Open	Date 32/07/97	High at 12.95	Low at 12.84	Seals: _____
Close	23/07/97	12.72	12.67	Sealed by: _____
Floor: type	CR	12.72	12.67	Loci 18246
Length 1.5	Width 3.0	Vol	Drawn? Yes	above _____
Value U	Remove 23/07/97			Loci 18256
Photo #(1) 166673	Photo #(2) 166674			below _____
Written by: JCM	Checked by: JRZ			

Unit	Phase 10	Stage	Stratum	PoM
------	----------	-------	---------	-----

**Summary**

Opened: while excavating L18246, we came down on a floor. Changed to L18252.

Limits (N) Temporary bulk, Pit L9251

(S) W9262

(E) W9275

(W) W9140

Closed: came down on F18252. Changed to L18256.

Matrix: F18246 is an ash grey with charcoal flecks. The fill below is reddish brown mudbrick material with kurkur pebbles.

Relations: Above: L18246 covers but does not seal L18252.

North: L18252 continues into temporary bulk and is cut by Pit L9251 on the other side. Uncertain if it reaches W9211

South: L18252 reaches W9262

East: L18252 reaches W9275

West: L18252 reaches W9140

Below: L18252 covers but does not seal L18256.

F18252 reaches W9140, is cut by Pit 9251 and continues under W9275. F18252 continues south under W9262 and is probably the same as F18221.

Add. Photos: # 166675-677

Additional Observations/Value: Medium value.

**Locus**  
U 18252



166624



166625

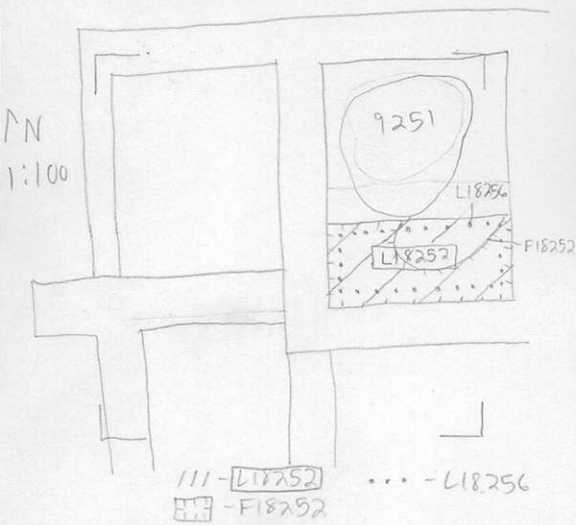


166626




166627


Sketch plan



Section



Section



Photo