

Locus L 18042	Dor 19 ₁₉₄	Fld G _L	Sq A1132/1331	Loc. type Floor makeup, fill to floor
Open Date 19/97/94	High at 13.47 N	Low at 13.40 S	Seals: 18049	_____
Close Date 20/97/94	13.40 S	13.35 C	Sealed by: 18037	_____
Floor: type C _E	13.40 S	13.35 C	Loci 18037	_____
Length 2.9	Width 0.5	Vol _____	above	_____
Value S	Remove 20/07/94	Drawn? YES	Loci 18049	_____
Photo #(1) 117476	Photo #(2) 117485	Loci below	_____	_____
Written by: CAB	Checked by: J.R.Z.	_____	_____	_____

Unit _____	Phase _____	Stage _____	Stratum _____	PoM _____
------------	-------------	-------------	---------------	-----------

Summary _____

Opened: opened L18042 to excavate through F18037 to material below.

Limits (N) continues into unexcavated bank below large stone of W9728
 (S) continues into F/L 18038.
 (E) continues into F/L 9953
 (W) continues into unexcavated bank of Area G and F/L 9834.

Closed: Closed [L18042] when [F18042] was defined, opened L18049 to excavate through the southern extension of [F18042] to probe for the destruction layer below.

Matrix: Compact ash grey floor to brown compact earth to another compact ash grey floor.

Relations: [L18042] is the floor makeup and fill below of F18037 above. F18037 covers and seals [L18042] below.
 To the north, [L18042] continues into the unexcavated bank below the last remaining stone of W9728.
 To the south, [F/L18042] continues into F/L 18038 and are undoubtedly the same surfaces.
 To the east, [F/L18042] continues into F/L 9953, and are undoubtedly the same surfaces.
 To the west, [F/L18042] continues into unexcavated bank of Area G, and F/L 9834.
 [F/L18042] and F/L 9834 are undoubtedly the same fill to floor.
 [L18042] covers and seals L18049 below.

Note: [F18037] seems to be a resurfacing of F18042, where the two surfaces are indistinguishable from one another to the south and approx. 5 cm apart to the north. (see section)
 [F18037] and [F18042] merge together at the point where they continue south as [F18038]



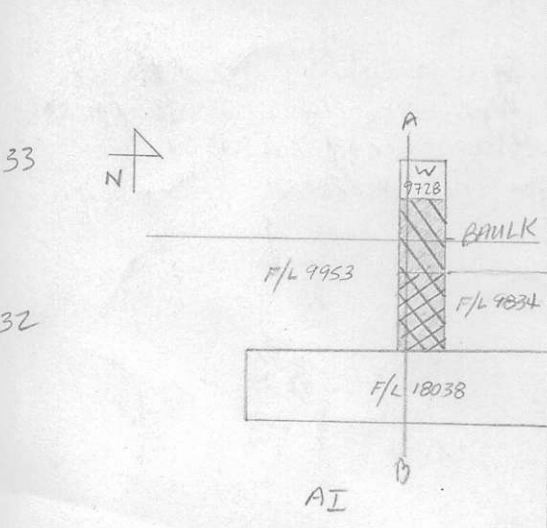
Additional Observations/Value: The floor of [L18042] is of high value as it connects with surrounding floors and the debris above. The large floor that [F18042] is one part of is the levelling surface and construction of a living surface post-destruction.



LOCUS
 L 18042

L18038
 L18042
 L18048

Sketch plan 1:100



A from north to south B