

Locus <u>L18037</u>	Dor <u>1994</u>	Fld <u>G</u>	Sq <u>A132/133</u>	Loc. type <u>floor below wall, fill to floor</u>
Open <u>15/07/94</u>	Date	High at <u>13.61</u>	Low at <u>13.45</u>	Seals: <u>L18042</u>
Close <u>19/07/94</u>		<u>N</u>	<u>N</u>	Sealed by: <u>W9728</u>
Floor: type <u>C/E</u>		<u>N</u>	<u>S</u>	Loci <u>W9728</u>
Length <u>2.0</u>	Width <u>0.7</u>	Vol	Drawn? <u>yes</u>	above
Value <u>S</u>	Remove <u>19/07/94</u>			below
Photo #(1) <u>117390</u>	Photo #(2) <u>117391</u>			
Written by: <u>CAB</u>	Checked by: <u>JRZ</u>			

Unit	Phase	Stage	Stratum	PoM
------	-------	-------	---------	-----

Summary

Opened: opened L18037 when W9728 which covers and seals L18037 was removed.

Almost immediately came down upon F18037.

Limits (N) unexcavated fill below W9262

(S) bordered by debris/floors ^{under} W9704 (= F/L9703 and possibly F/L9727 underneath F9703)

(E) bordered by F/L9953

(W) bordered by F/L9834

Closed: L18037 closed to excavate through F18037 to material below - assigned L18042

Matrix: Crumbly grey-brown dirt atop hard-packed Ash grey floor very different than stone wall 9727 above.

Relations: L18037 is covered and sealed by W9728 above.

To the North, L18037 continues into the unexcavated fill below W9262.

To the South, F/L18037 continues into the debris and floor underneath W9704 (= F/L9703 and L18038 below)

To the East, F/L18037 continues into F/L9953 and are most likely the same

To the West, F/L18037 continues into the bank of Area G, and connects to F/L9834.

F18037 covers and seals L18042 below.


* note: F18037 and F18042 below continue into L/F18038. see section.

F18037 is a resurfacing of F18042; F18037 merges with F18042 where they merge w/ F18038

Additional Observations/Value: High value floor (F18036) as it connects to floors over a wide area of A132/33, and W9728 was laid above it, not cutting these floors.
L18037



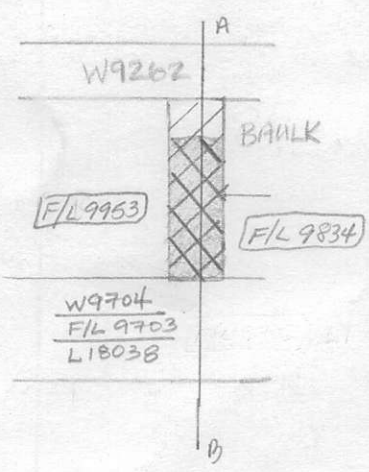


Locus
 L 18937



Sketch plan 1:100

N ↑



A from west to east

B