

**GPMP 2008**

GRID SQUARE(S)  
101 - W29

ARCHITECTURE

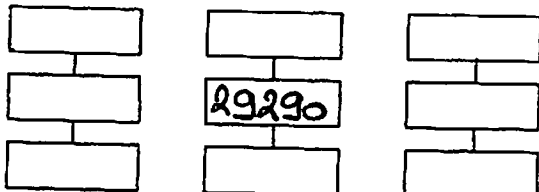
CONTEXT

29290

1. Material
2. Size of materials
3. Finish
4. Coursing/bond
5. Form
6. Direction of faces
7. Orientation
8. Dimensions
9. Associated collapse
10. Founds, cuts & fills
11. Repaired
12. Associated floors
13. Plastered
14. Wall core
15. Types of brick (%)
16. Composition of bricks
17. Dimensions of bricks (sample of three)

1. Mud
2. 45/50 cm length X 18 / 20 cm wide
3. Regular coursed
- 4.
5. wall -
6. E-W
7. N-S.
8. 2.50 m length - 1 m wide
9. N.A
10. N.A
11. N.A
12. N.A
13. N.A
14. N.A
15. 80% mud / 20% sand
17. Cf n° 2

Stratigraphic Matrix



Abuts Above  
Abutted by Below  
Bonded into  
Contiguous with

INTERPRETATION

Enclosing

Internal

External

Reason for decay

Indications of original dimensions

Indications of original functions

North-South wall  
It could be connected with wall [29292] ?

Associated contexts:

Context Same As:

Drawing Nos: 2005-284

Samples

Photographs

Finds

Bag No.

Type

Roll

Building Complex:

Frames

Phase

B-W

CS

DP

CP

Site Book Pages


Checked

Initials DESD

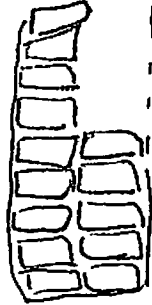
Date 19-11-08

A On Drawing n° 2005-284, wall called 21926. It's a wrong number!

+



W-<sup>+</sup>  
W29



+

