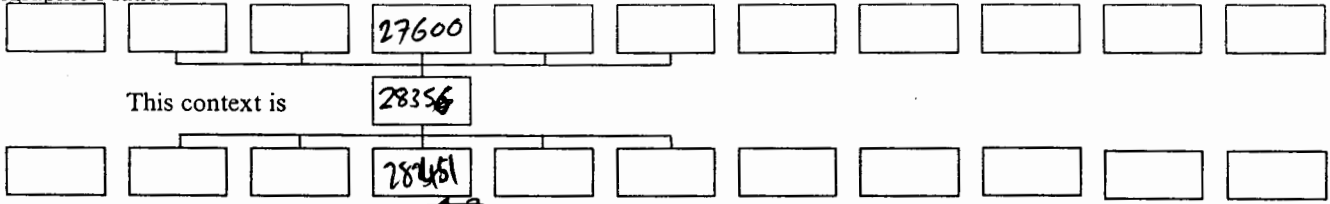


# GIZA PLATEAU MAPPING PROJECT

Grid Square(s) 201- <del>R32</del> /E32	Area KKT	Context Type DEPOSIT	Central Coords	Context 28356
DEPOSIT		1/ Loose		CUT
1. Compaction 2. Colour 3. Composition/Particle Size (Over 10%) 4. Inclusions (Under 10%) occa / mod / freq 5. Thickness and extent 6. Top and bottom boundaries 7. Other comments 8. Method and conditions		2/ MID ORANGEY GRAY		1. Shape in plan 2. Corners 3. Dimension/Depth 4. Break of slope-top 5. Sides 6. Break of slope-base 7. Base 8. Orientation 9. Inclination of axis 10. Truncated (if known) 11. Fill #s 12. Other comments Draw profile overleaf
		3/ SILTY SAND WITH SOT. MID GRAY SANDY CLAY MUDBRICKS THESE MEASURE 230x105mm x 70mm IN DEPTH		
		4/ ..		
		5/ N-S = 1.40m E-W = 1.00m		
		6/ BELOW SAND BRICKS		
		7/ ..		

Type of feature:

Stratigraphic Matrix



Your interpretation:

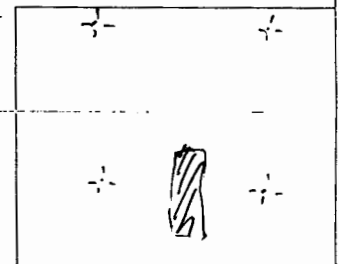
Internal    External    Structural    Other (specify)

1930's  
COLLAPSE POST EXCAVATION

Your discussion:

MUDBRICK COLLAPSE IN UNDERPASS, DIRECTION OF BRICKS SUGGESTS THAT IT DERIVED FROM WALL TO WEST OF UNDERPASS AND FELL IN AREA SALEM HASSAN'S EXCAVATION.

Placement in square



Context same as:

See contexts:

Site Book Refs:

Matrix phase: (A)

Initials and date  
LMY 20-ii-07

Checked Interpretation:

Provisional period

Group/Phase

Initials and date

CU 4/iii/07

Context Number <div style="text-align: right; margin-right: 50px;">28356</div>	GPMP <div style="text-align: right;">2007</div>
---	--

Bag Numbers

Ceramics 2002-1322      2007-1352/3/4 2007-1336	Objects
---	---------

Environmental Samples & Type <del>Protonium 2007</del>	Exotics
---	---------

Charcoal	
----------	--

Bones	Other <del>MS 2007-1325</del>
-------	----------------------------------

Lithics	
---------	--


Photographs 305831/2      305835-37	
--	--

Drawings

Plans 28356      No C on MCP.	Sections
----------------------------------	----------

Top Elevation <div style="text-align: right; margin-right: 50px;">18.79</div>	Bottom Elevations <div style="text-align: right;">18.72</div>
--	--

Sketch Plan



TBM	21.38	
B5	1.24	
17	22.62	
↗      FS      RL		
1	3.84	18.78
2	3.88	18.74
3	3.90	18.72